

HIW/19/21

Public Rights of Way Committee
4 March 2019

Public Inquiry, Informal Hearing and Written Representation Decisions; Directions and High Court Appeals

Report of the Chief Officer for Highways, Infrastructure Development and Waste

Please note that the following recommendation is subject to consideration and determination by the Committee before taking effect.

Recommendation: It is recommended that the report be noted.

1. Summary

Since the last Committee the following decisions have been received from the Secretary of State. The plans are attached in the appendix to this report.

Modification Orders

Order/Schedule 14 Application	Decision
(i) Devon County Council (Footpaths Nos 16, 17, 18, 19 & 20, Combe Raleigh and No. 5, Awliscombe) Definitive Map Modification Order 2016 – the County Council having been directed to make the Order following a successful schedule 14 appeal.	The Order was confirmed 4 th December 2018 with modifications proposed by interim decision dated 26 th October 2017. Confirmed as Devon County Council (Restricted Byway No. 20, Combe Raleigh) Definitive Map Modification Order 2016 . Not confirmed in respect of the other Order routes. For more information see The Planning Inspectorate's Order Decision .
(ii) Devon County Council (Bridleway No. 6, Ugborough) Definitive Map Modification Order 2016	The Order was confirmed 18 th January 2019 following a local public inquiry held on 11 th October 2018. For more information see The Planning Inspectorate's Order Decision .
(iii) Schedule 14 Application to add a footpath between the villages of Weston and Buckerell via Deer Park – appeal by the applicant against Devon County Council's decision not to make an Order.	An Appeal against the County Council's decision was dismissed by the Secretary of State on 12 th November 2018. For more information see The Planning Inspectorate's Appeal Decision .

Meg Booth
Chief Officer for Highways, Infrastructure Development and Waste

Electoral Divisions: Whimble & Blackdown; South Brent & Yealmpton; and Feniton & Honiton

Local Government Act 1972: List of Background Papers

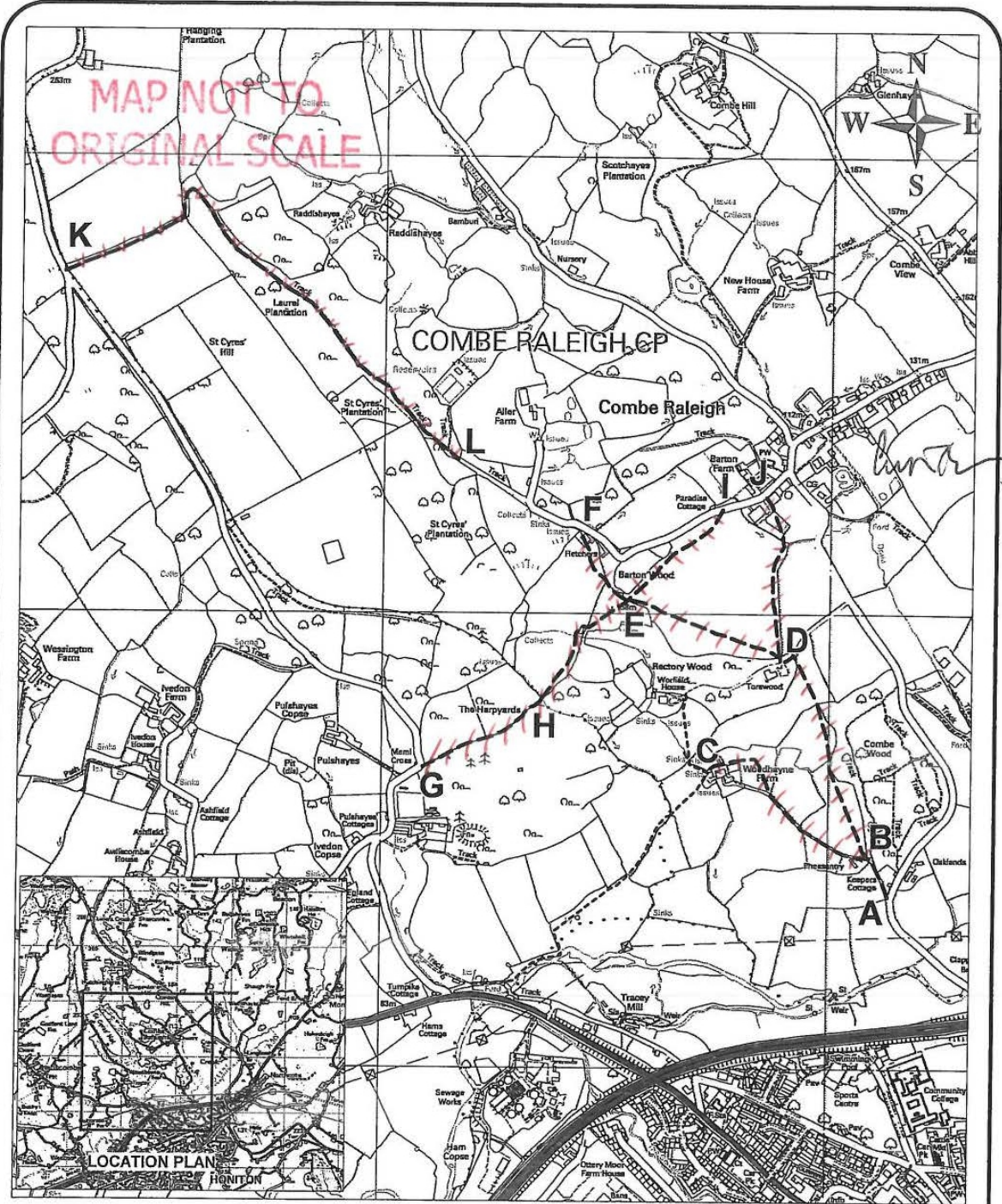
Contact for enquiries: Helen Clayton

Room No: ABG Lucombe House, Exeter

Tel No: 01392 383000

Background Paper	Date	File Ref.
None		



hc290119pra
sc/cr/Public Inquiry Informal Hearing High Court appeals
02 200219



map ref ST1401-03/1501-03/1601-03 Reproduced from Ordnance Survey mapping with the permission of the Controller of Her Majesty's Stationery Office © Crown copyright. Unauthorised reproduction infringes Crown copyright and may lead to prosecution or civil proceedings. Licence No. 1000119783

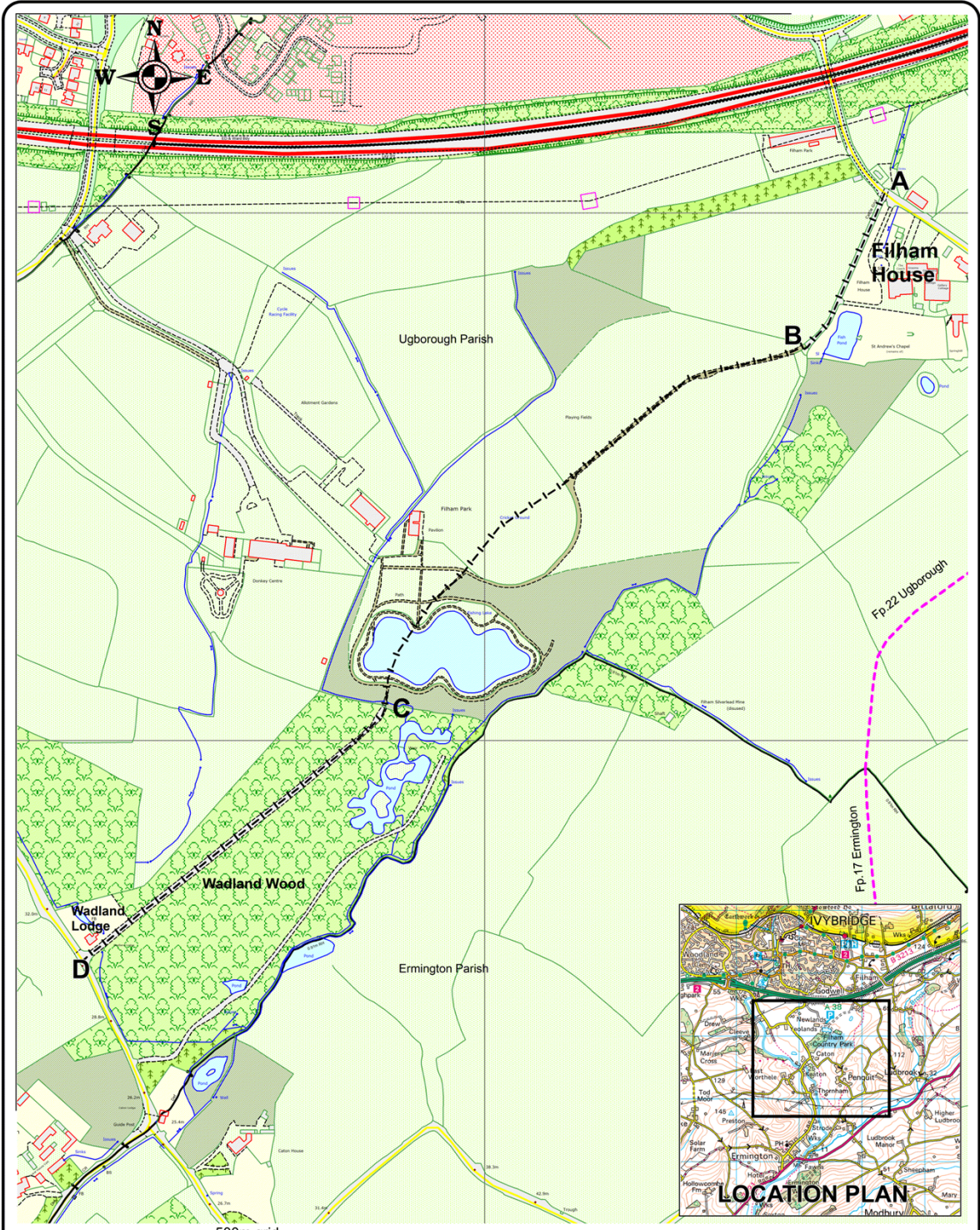
DEVON COUNTY COUNCIL
Revised 03-16
**(Footpath Nos. 16, 17, 18, 19 and 20,
 Combe Raleigh and No. 5, Awliscombe)**
Definitive Map Modification Order 2016

drawing number **HCW/PROW/16/19**
 date **Apr 2016**
 scale **1:12,500**
 drawn by **NSC**

Notation *Revised 03-16*
Footpaths to be added 
 (Combe Raleigh: No. 16 A-B-C; No. 17 B-D-E-F;
 No. 18 H-E-I; No. 19 D-J; No. 20 K-L
 Awliscombe: No. 5 G-H)
Existing footpaths 

David Whitton
 HEAD OF HIGHWAYS, CAPITAL DEVELOPMENT & WASTE





map ref: SX 6454

500m grid

Based on Ordnance Survey mapping with the permission of the Controller of Her Majesty's Stationery Office © Crown copyright. Unauthorised reproduction infringes Crown copyright and may lead to prosecution or civil proceedings. Licence No: 100019783

**Devon County Council
Definitive Map Modification Order 2016
Bridleway No.6, Ugborough**

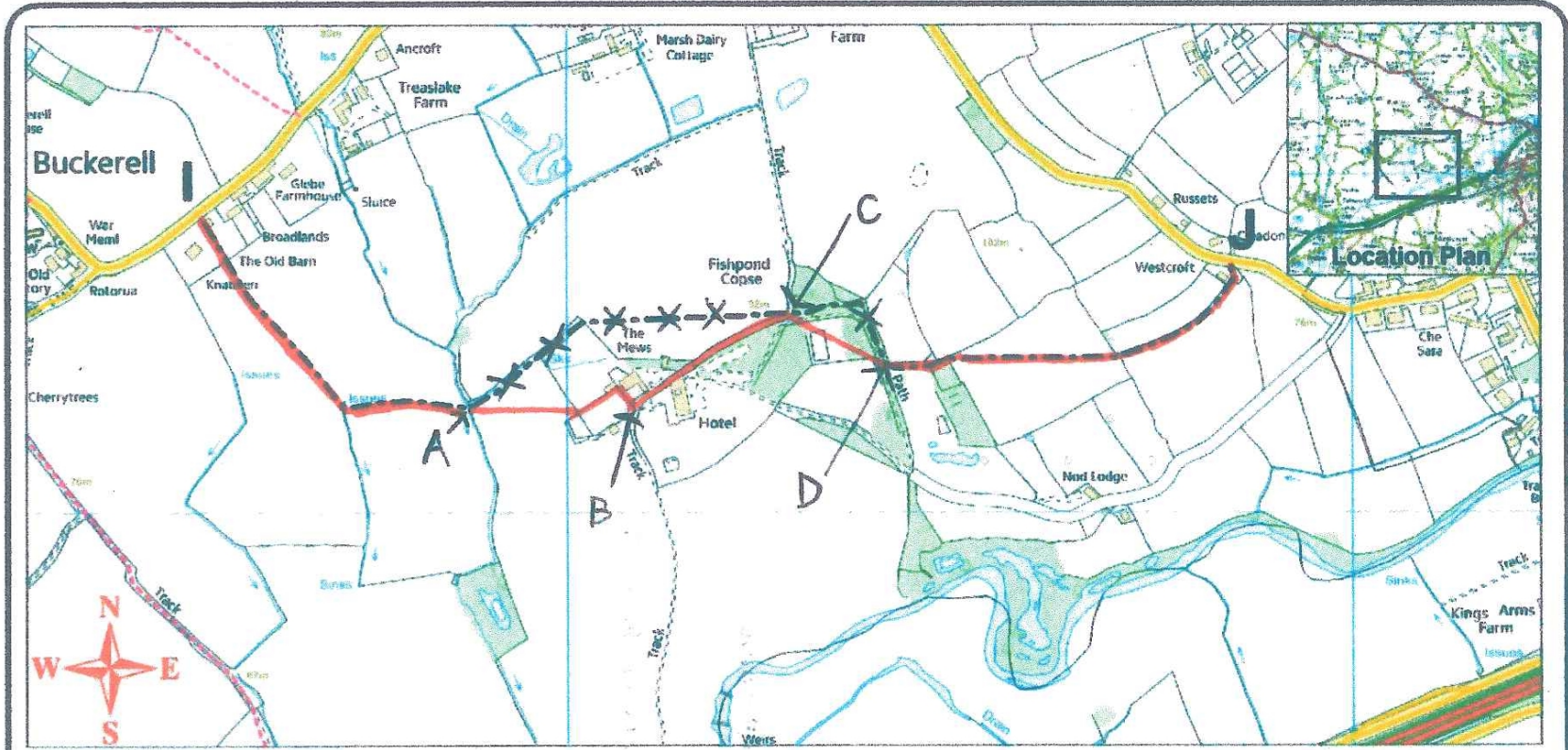
drawing number **HCW/PROW/16/14**
date **July 2016**
scale **1 : 3,500 (at A3 only)**
drawn by **ES**

Notation

Bridleway No.6, Ugborough **A - B - C - D** ————— 1090m approx
Existing public footpaths ————

David Whitton
HEAD OF HIGHWAYS, INFRASTRUCTURE DEVELOPMENT





map ref: SY 1200-1400/1299-1499

Reproduced from Ordnance Survey mapping with the permission of the Controller of Her Majesty's Stationery Office © Crown copyright. Unauthorised reproduction infringes Crown copyright and may lead to prosecution or civil proceedings. Licence No: 100019733

RAMBLERS'
Schedule 14
application

DEVON COUNTY COUNCIL
Definitive Map Review, Buckerell parish
Internal Consultations, Proposal 3
Claimed public footpath

drawing number HIW/PROW/17/023
date Apr 2017
scale 1:7500
drawn by NSC

Notation

Claimed footpath I-J (1,600 metres) via A-B-C-D 
Existing footpaths 

Meg Booth
ACTING HEAD OF HIGHWAYS, INFRASTRUCTURE DEVELOPMENT
AND WASTE



Amended
Dec 2017
by
Rosemary
Kimbell